
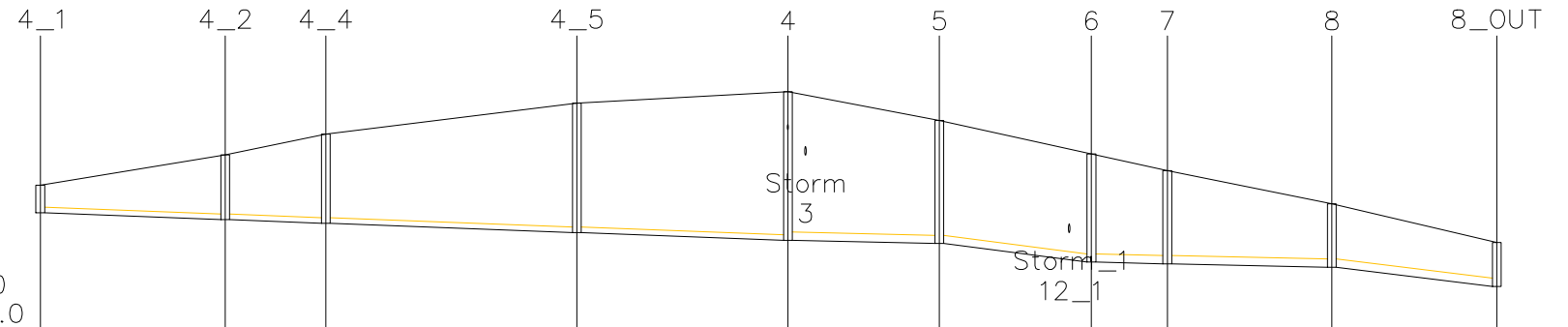


NOTES

- GENERAL NOTES:
- FIGURED DIMENSIONS ONLY TO BE TAKEN FROM THIS DRAWING.
 - ALL DRAWINGS TO BE CHECKED BY THE CONTRACTOR ON SITE.
 - ENGINEER/EMPLOYERS REPRESENTATIVE, AS APPROPRIATE, TO BE INFORMED BY THE CONTRACTOR OF ANY DISCREPANCIES BEFORE ANY WORK COMMENCES.
 - THE CONTRACTOR SHALL UNDERTAKE A THOROUGH CHECK FOR THE ACTUAL LOCATION OF ALL SERVICES/UTILITIES, ABOVE AND BELOW GROUND, BEFORE ANY WORK COMMENCES.
 - ALL LEVELS SHOWN RELATE TO ORDNANCE SURVEY DATUM AT MALIN HEAD.
 - THIS DRAWING IS TO BE READ IN CONJUNCTION WITH ALL OTHER RELEVANT DRAWINGS AND SPECIFICATIONS. CONTRACTOR TO VERIFY THE ACCURACY OF THIS PROPOSAL TO THE ENGINEER AND ALLOW FOR MINOR CORRECTIONS AS DEEMED NECESSARY WITH A REASONABLE TIMEFRAME.

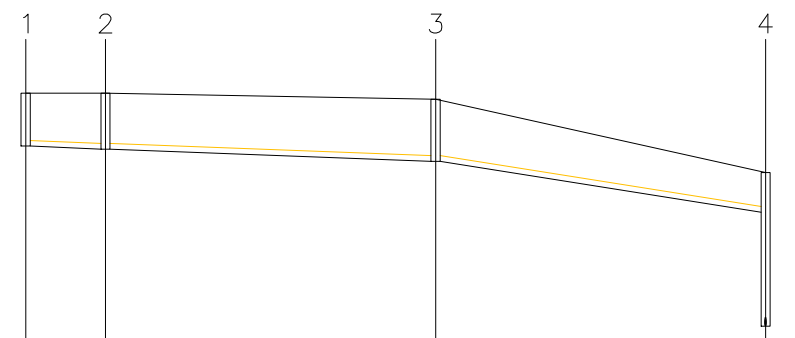


NOTE: CONTRACTOR IS TO REFER TO REVISION 4 OF THE IRISH WATER STANDARD DETAILS DATED JULY 2020 FOR WASTEWATER INFRASTRUCTURE DETAILS.



Vert exaggeration = 5.0
Datum = 75.0

Link Name	4_1	4_2	4_3	4_4	4	5	6	7	8	
Section Type	150mm	150mm	150mm	150mm	225mm	225mm	225mm	225mm	225mm	
Slope	1:136.0	1:136.0	1:136.2	1:136.2	1:232.6	1:40.8	1:230.7	1:231.9	1:43.3	
Cover Level	78.167	77.981	77.981	77.880	77.628	77.416	77.327	76.818	76.676	77.357
Invert Level	78.917	79.749	80.316	81.162	81.480	80.685	79.775	79.320	78.410	76.155
Length	25.299	13.737	34.333	28.883	20.700	20.792	10.381	22.499	22.553	



Vert exaggeration = 5.0
Datum = 76.0

Link Name	1	2	3	
Section Type	150mm	150mm	150mm	
Slope	1:135.4	1:136.0	1:32.4	
Cover Level	82.176	82.098	81.777	80.430
Invert Level	83.580	83.580	83.415	81.480
Length	10.562	43.664	43.663	

Vert exaggeration = 5.0
Datum = 75.0

Link Name	6_1	6_2	6_3	
Section Type	150mm	150mm	150mm	
Slope	1:24.7	1:136.3	1:136.3	
Cover Level	77.867	77.250	77.034	76.818
Invert Level	78.917	78.300	78.585	79.775
Length	15.262	29.435	29.435	

P.01	Issued for Planning	AP	MF	04.03.22
rev.	modifications	by	chkd	date
Layout Ref.:				
file	P:\665-JOD-XX-ZZ-DR-C-700-001 Foul & Storm Site Layout Plan.dwg			

client	NOVOT HOLDINGS LIMITED		
project	PROPOSED RESIDENTIAL DEVELOPMENT AT CAIRNS HILL, CO. SLIGO		
stage	PLANNING		
title	PROPOSED FOUL SEWER SECTIONS		
scale	HORIZ: 1:1000, VERT: 1:200 @ A3		
surveyed	drawn	checked	date
	AP	MF	March '22

© COPYRIGHT OF
JENNINGS O'DONOVAN & PARTNERS
 CONSULTING ENGINEERS,
 FINISKLIN,
 SLIGO,
 IRELAND.
 TEL. +353 (0)71 916 1416
 FAX. +353 (0)71 916 1080
 Email: info@jodireland.com

drawing no.	6665-JOD-XX-ZZ-DR-C-002	revision	P.01
-------------	-------------------------	----------	------